



**OFFICE OF THE PRINCIPAL**  
**UDAYANATH AUTONOMOUS COLLEGE OF SCIENCE & TECHNOLOGY**

**PRACHI JNANAPITHA,**  
**AT/PO : ADASPUR, DIST : CUTTACK**


Ph. 0671 - 2805409, E-mail : [adaspurcollege@gmail.com](mailto:adaspurcollege@gmail.com), Website : [www.udayanathcollege.ac.in](http://www.udayanathcollege.ac.in)

---

**7.1.4- Water conservation facilities available in the Institution:**

- 1. Rain water harvesting**
- 2. Borewell /Open well recharge**
- 3. Construction of tanks and bunds**
- 4. Waste water recycling**
- 5. Maintenance of water bodies and distribution system in the campus**


Please find the Supporting Files Given Below

  
Principal  
**PRINCIPAL**  
**U. N. (Auto) College of Sc. & Tech.**  
**Adaspur, Cuttack**

# 1. Rain water harvesting



 **GPS Map Camera**



**Adaspur, Odisha, India**

6267+WMH, behind Udaynath autonomous college, Adaspur, Odisha 754011, India


Lat 20.212346°

Long 86.014212°

09/08/24 04:05 PM GMT +05:30

## 2. Borewell /Open well recharge



 GPS Map Camera


Adaspur, Odisha, India

6267+WQC, Adaspur, Odisha 754011, India

Lat 20.212331°

Long 86.014454°

06/07/24 10:14 AM GMT +05:30




Google

## 2. Borewell /Open well recharge



GPS Map Camera



Google

Adaspur, Odisha, India


6267+WQC, Adaspur, Odisha 754011, India


Lat 20.212331°

Long 86.014454°

06/07/24 10:14 AM GMT +05:30

### 3. Construction of tanks and bunds

 GPS Map Camera



Cuttack, OR, India

Olatapur, Cuttack, 754010, OR, India

Lat 20.212447, Long 86.014134

11/30/2023 15:05 GMT+05:30

Note : Captured by GPS Map Camera

## 4.Waste Water Recycling(STP)



GPS Map Camera



Adaspur, Odisha, India

6267+HVM, Adaspur, Odisha 754011, India


Lat 20.211544°

Long 86.014674°

06/08/24 04:08 PM GMT +05:30

## 5.Maintenance of water bodies and distribution system



 **GPS Map Camera**



Adaspur, Odisha, India

6267+HVM, Adaspur, Odisha 754011, India

Lat 20.211544°

Long 86.014674°

22/08/24 05:17 PM GMT +05:30

## 5. Maintenance of water bodies and distribution system



GPS Map Camera



Adaspur, Odisha, India

6267+HVM, Adaspur, Odisha 754011, India

Lat 20.211544°

Long 86.014674°

22/08/24 05:17 PM GMT +05:30



## 5. Maintenance of water bodies and distribution system



**GPS Map Camera**



**Adaspur, Odisha, India**

**6267+HVM, Adaspur, Odisha 754011, India**


**Lat 20.211544°**

**Long 86.014674°**

**22/08/24 05:17 PM GMT +05:30**

5. Maintenance of water bodies and distribution system





 GPS Map Camera

Adaspur, Odisha, India  
6267+HVM, Adaspur, Odisha 754011, India  
Lat 20.211544°  
Long 86.014674°  
22/08/24 05:14 PM GMT +05:30



5. Maintenance of water bodies and distribution system



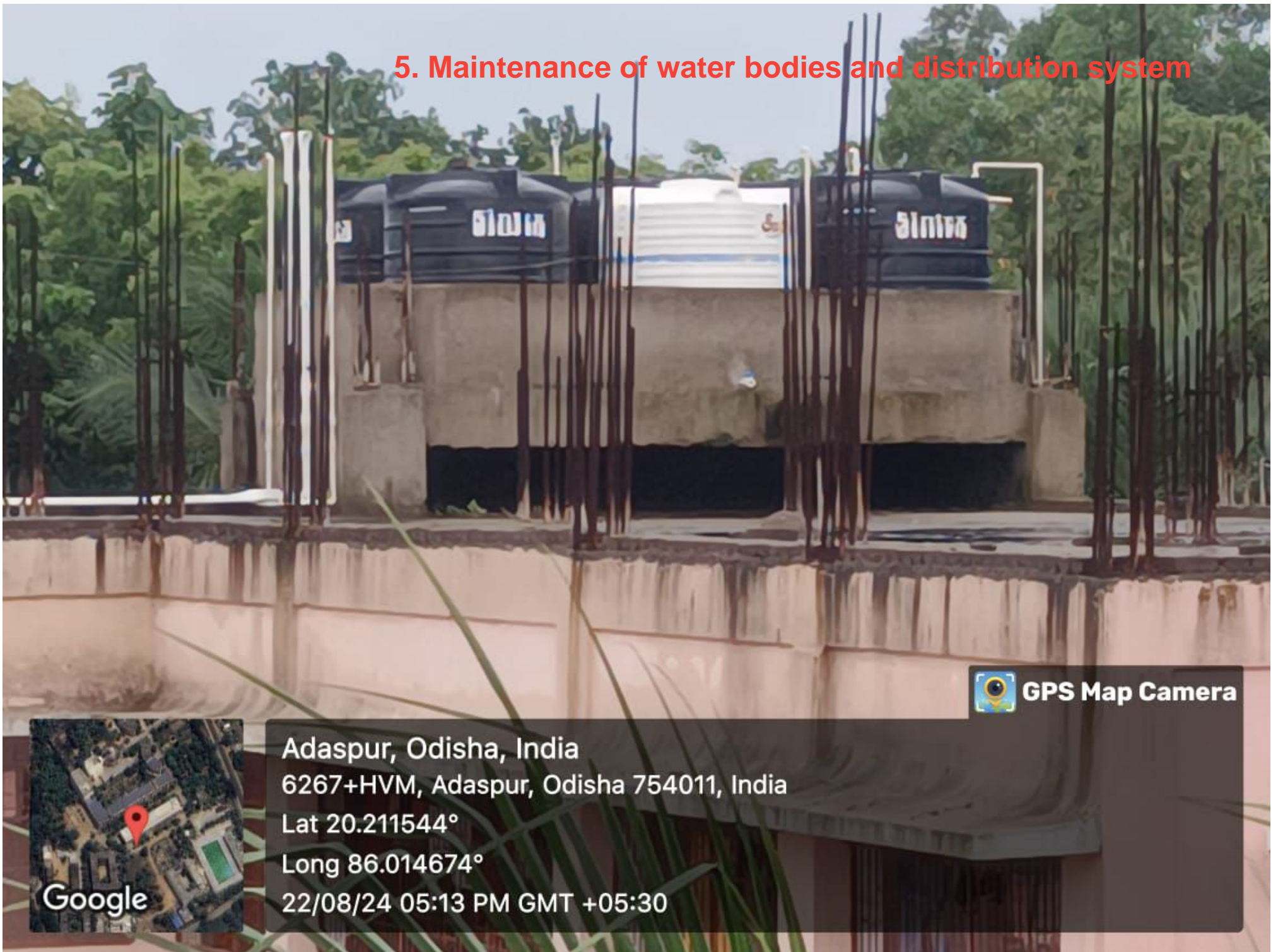
 GPS Map Camera

Adaspur, Odisha, India  
6267+HVM, Adaspur, Odisha 754011, India  
Lat 20.211544°  
Long 86.014674°  
22/08/24 05:14 PM GMT +05:30



Google

## 5. Maintenance of water bodies and distribution system



GPS Map Camera



Adaspur, Odisha, India

6267+HVM, Adaspur, Odisha 754011, India

Lat 20.211544°

Long 86.014674°

22/08/24 05:13 PM GMT +05:30

## 5. Maintenance of water bodies and distribution system



 **GPS Map Camera**



Adaspur, Odisha, India

6267+HVM, Adaspur, Odisha 754011, India

Lat 20.211544°

Long 86.014674°

22/08/24 05:12 PM GMT +05:30

## 5. Maintenance of water bodies and distribution system



**GPS Map Camera**

Adaspur, Odisha, India

6267+HVM, Adaspur, Odisha 754011, India

Lat 20.211544°

Long 86.014674°

22/08/24 05:15 PM GMT +05:30




Google

5. Maintenance of water bodies and distribution system



 GPS Map Camera



Adaspur, Odisha, India  
6267+HVM, Adaspur, Odisha 754011, India  
Lat 20.211544°  
Long 86.014674°  
22/08/24 04:52 PM GMT +05:30

## 5. Maintenance of water bodies and distribution system



GPS Map Camera



Google

Adaspur, Odisha, India

6267+HVM, Adaspur, Odisha 754011, India

Lat 20.211544°


Long 86.014674°

22/08/24 04:52 PM GMT +05:30



5. Maintenance of water bodies and distribution system




 GPS Map Camera



Adaspur, Odisha, India  
6267+HVM, Adaspur, Odisha 754011, India  
Lat 20.211544°  
Long 86.014674°  
22/08/24 04:52 PM GMT +05:30

5. Maintenance of water bodies and distribution system



 GPS Map Camera




Adaspur, Odisha, India  
6277+3Q5, Adaspur, Odisha 754011, India  
Lat 20.212648°  
Long 86.01454°  
12/08/24 03:57 PM GMT +05:30

Google

DRINKING WATER FACILITY  
UNDER  
MO COLLEGE ABHIJAN

## 5. Maintenance of water bodies and distribution system



 GPS Map Camera



Adaspur, Odisha, India  
6277+3Q5, Adaspur, Odisha 754011, India  
Lat 20.212579°  
Long 86.014112°  
12/08/24 03:48 PM GMT +05:30

Google

5. Maintenance of water bodies and distribution system




GPS Map Camera




Adaspur, Odisha, India  
6277+3Q5, Adaspur, Odisha 754011, India  
Lat 20.212579°  
Long 86.014112°  
12/08/24 03:45 PM GMT +05:30

## 5. Maintenance of water bodies and distribution system



 GPS Map Camera




Adaspur, Odisha, India  
6267+HVM, Adaspur, Odisha 754011, India  
Lat 20.211535°  
Long 86.014672°  
12/08/24 04:11 PM GMT +05:30

Google

## 5. Maintenance of water bodies and distribution system



 GPS Map Camera



Adaspur, Odisha, India  
6277+3Q5, Adaspur, Odisha 754011, India  
Lat 20.212648°  
Long 86.01454°  
12/08/24 04:04 PM GMT +05:30

Google